ALL FLAGGERS WILL COMMUNICATE THROUGH HAND SIGNALS AND WALKIE TALKIES WITH ONE ANOTHER

SIGNS BEING USED

- 48X48" W3-4
- 48X48" C9A (CA)
- 48X48" W20-4
- 48X48" W20-1

N
W ED E
S

ADDITIONAL TRAFFIC CONTROL PERSON TO MAINTAIN CLOSURE AND ASSIST BICYCLE, PEDESTRIAN AND DRIVE WAY TRAFFIC SHOULD NEED ARISE

28" 10lb

WORK AREA

TRAFFIC CONTROL ZONES				MAX CONE SPACING	
SPEED	TAPER	BUFFER	SIGN SPACING	TAPER	TANGENT
25	125'	60'	100'	25	50
30	180'	90'		30	60
35	245'	120'	250'	35	70
40	320'	160'		40	80
50	600'	300'	500'	50	100

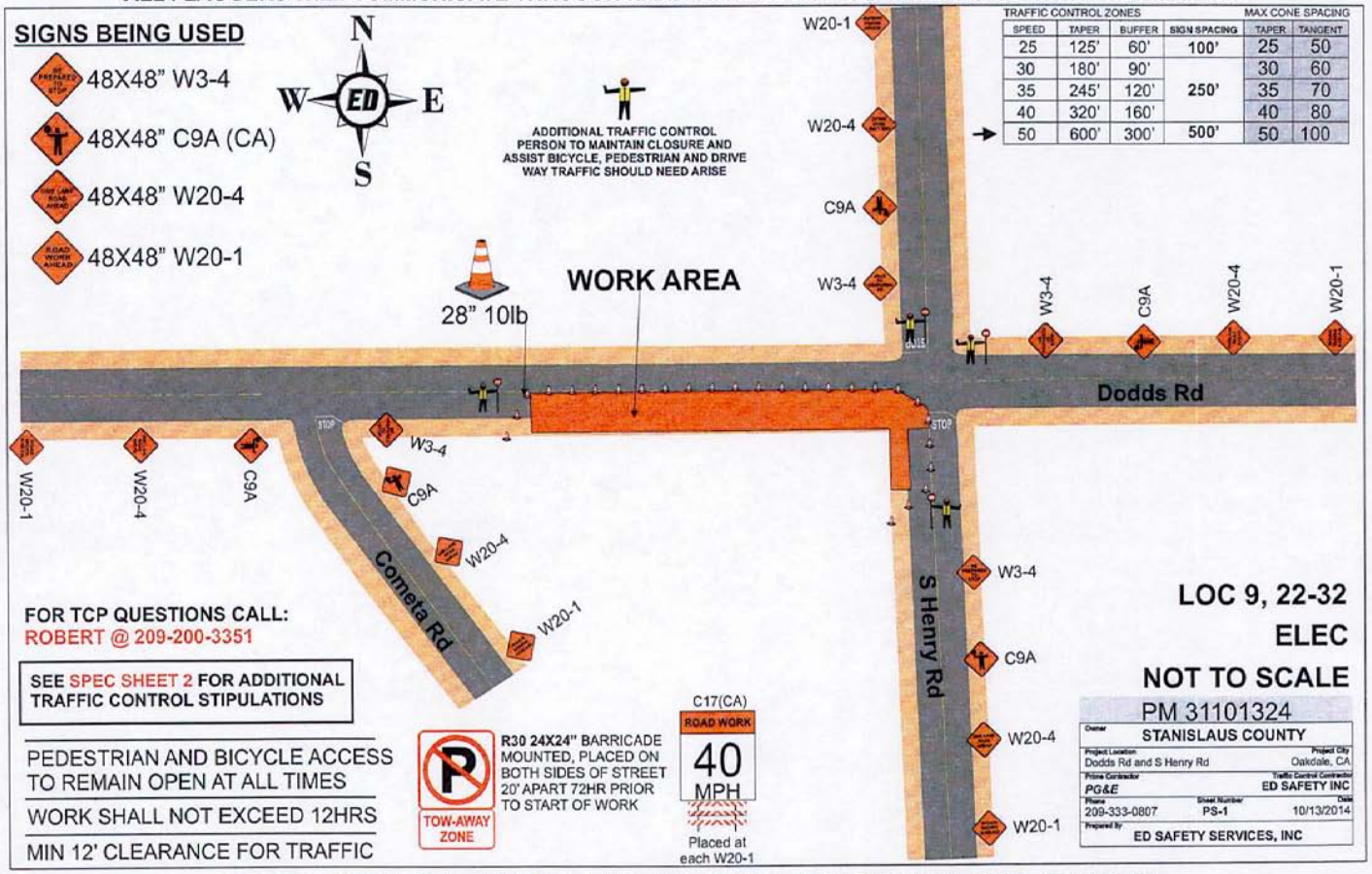

FOR TCP QUESTIONS CALL:
ROBERT @ 209-200-3351

SEE SPEC SHEET 2 FOR ADDITIONAL TRAFFIC CONTROL STIPULATIONS

PEDESTRIAN AND BICYCLE ACCESS TO REMAIN OPEN AT ALL TIMES

WORK SHALL NOT EXCEED 12HRS

MIN 12' CLEARANCE FOR TRAFFIC

TOW-AWAY ZONE

R30 24X24" BARRICADE MOUNTED, PLACED ON BOTH SIDES OF STREET 20' APART 72HR PRIOR TO START OF WORK

C17(CA)
ROAD WORK
40 MPH
Placed at each W20-1

LOC 9, 22-32
ELEC
NOT TO SCALE

PM 31101324

Owner	STANISLAUS COUNTY
Project Location	Dodds Rd and S Henry Rd
Project City	Oakdale, CA
Prime Contractor	PG&E
Traffic Control Contractor	ED SAFETY INC
Phone	209-333-0807
Sheet Number	PS-1
Date	10/13/2014
Prepared By	ED SAFETY SERVICES, INC

HOURS OF WORK SHALL BE DETERMINED BY STANISLAUS COUNTY

ALL FLAGGERS WILL COMMUNICATE THROUGH HAND SIGNALS AND WALKIE TALKIES WITH ONE ANOTHER

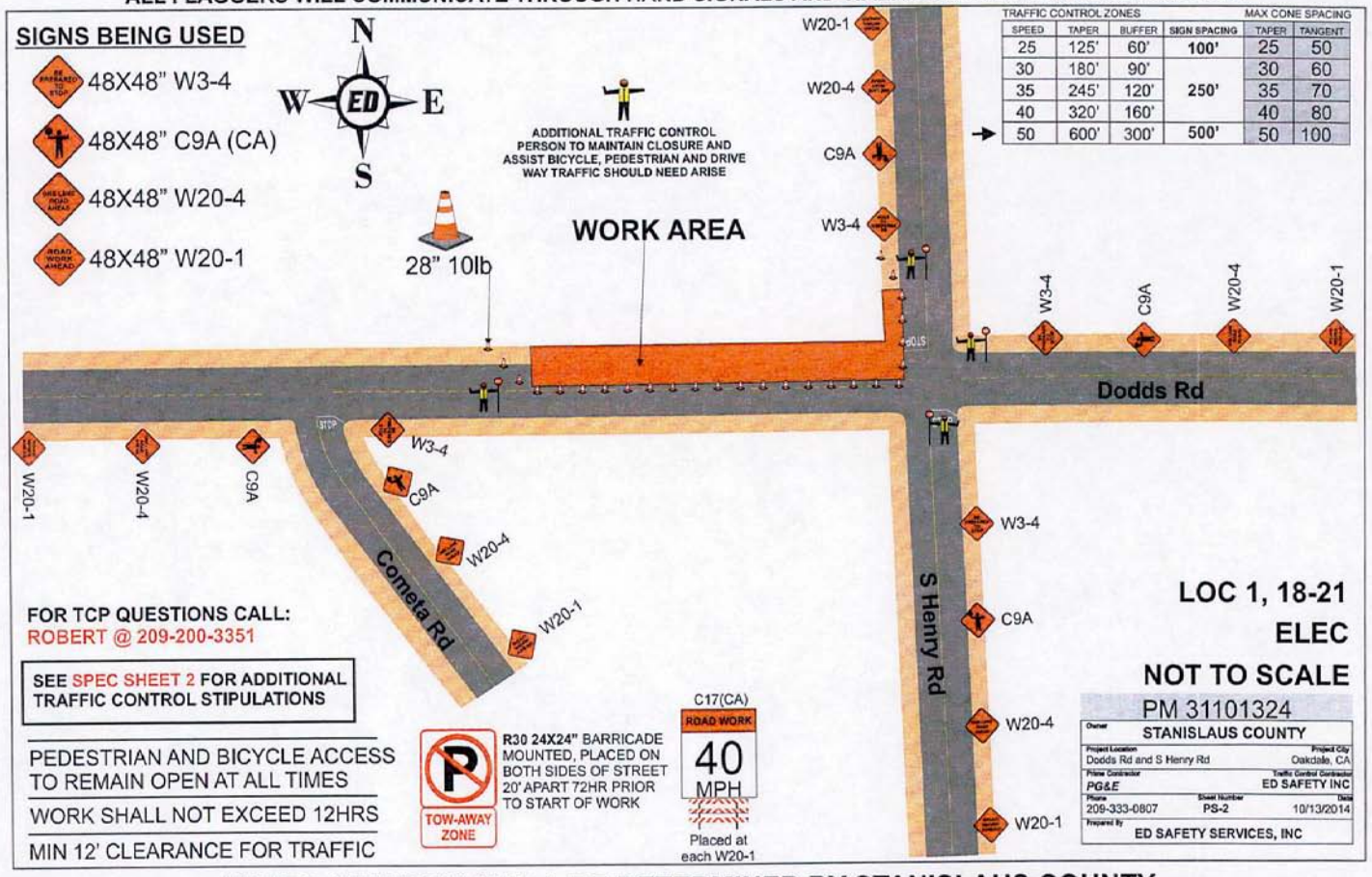

TRAFFIC CONTROL ZONES				MAX CONE SPACING	
SPEED	TAPER	BUFFER	SIGN SPACING	TAPER	TANGENT
25	125'	60'	100'	25	50
30	180'	90'		30	60
35	245'	120'	250'	35	70
40	320'	160'		40	80
50	600'	300'	500'	50	100

HOURS OF WORK SHALL BE DETERMINED BY STANISLAUS COUNTY

ALL FLAGGERS WILL COMMUNICATE THROUGH HAND SIGNALS AND WALKIE TALKIES WITH ONE ANOTHER

SIGNS BEING USED

- 48X48" W3-4
- 48X48" C9A (CA)
- 48X48" W20-4
- 48X48" W20-1

TRAFFIC CONTROL ZONES				MAX CONE SPACING	
SPEED	TAPER	BUFFER	SIGN SPACING	TAPER	TANGENT
25	125'	60'	**100'**	25	50
30	180'	90'		30	60
35	245'	120'	**250'**	35	70
40	320'	160'		40	80
50	600'	300'	**500'**	50	100

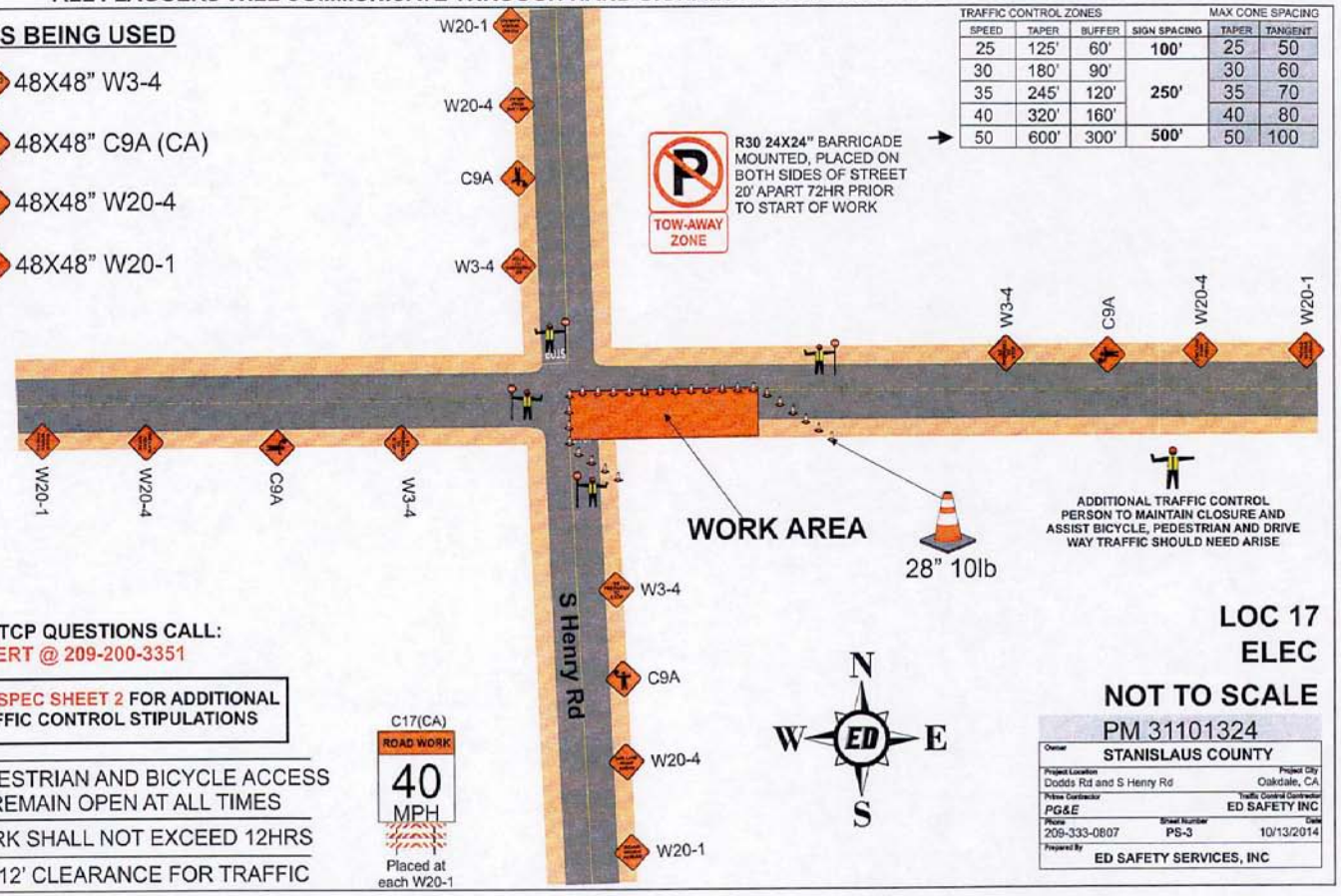

FOR TCP QUESTIONS CALL:
ROBERT @ 209-200-3351

SEE SPEC SHEET 2 FOR ADDITIONAL TRAFFIC CONTROL STIPULATIONS

PEDESTRIAN AND BICYCLE ACCESS TO REMAIN OPEN AT ALL TIMES

WORK SHALL NOT EXCEED 12HRS

MIN 12' CLEARANCE FOR TRAFFIC

C17(CA)
ROAD WORK
40 MPH
Placed at each W20-1

LOC 17
ELEC
NOT TO SCALE

PM 31101324

Owner: STANISLAUS COUNTY		
Project Location: Dodds Rd and S Henry Rd		Project City: Oakdale, CA
Prime Contractor: PG&E		Traffic Control Contractor: ED SAFETY INC
Phone: 209-333-0807	Sheet Number: PS-3	Date: 10/13/2014
Prepared By: ED SAFETY SERVICES, INC		

HOURS OF WORK SHALL BE DETERMINED BY STANISLAUS COUNTY

ALL FLAGGERS WILL COMMUNICATE THROUGH HAND SIGNALS AND WALKIE TALKIES WITH ONE ANOTHER

SIGNS BEING USED

- 48X48" W3-4
- 48X48" C9A (CA)
- 48X48" W20-4
- 48X48" W20-1

TRAFFIC CONTROL ZONES				MAX CONE SPACING	
SPEED	TAPER	BUFFER	SIGN SPACING	TAPER	TANGENT
25	125'	60'	100'	25	50
30	180'	90'	250'	30	60
35	245'	120'		35	70
40	320'	160'		40	80
50	600'	300'	500'	50	100

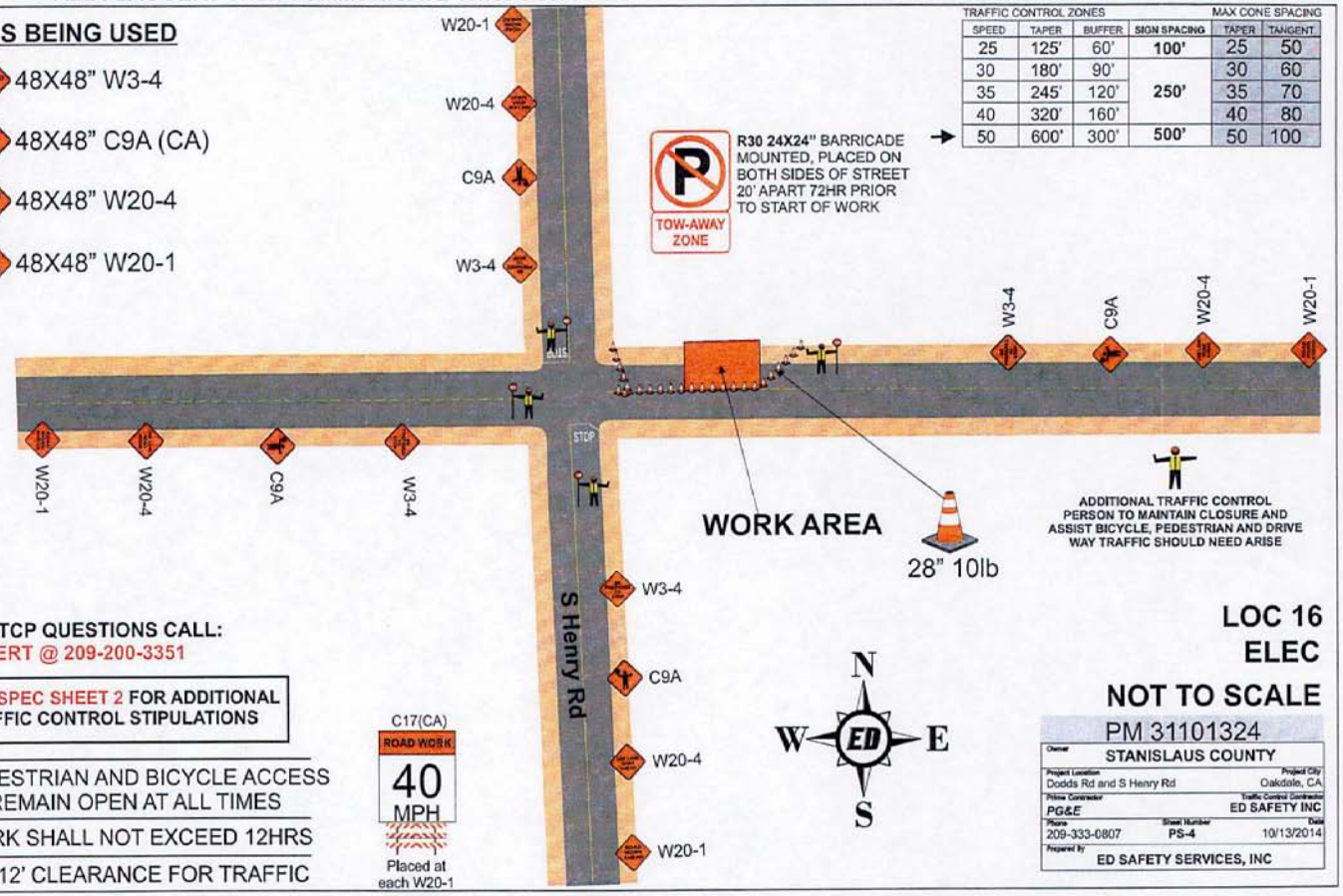

FOR TCP QUESTIONS CALL:
ROBERT @ 209-200-3351

SEE SPEC SHEET 2 FOR ADDITIONAL TRAFFIC CONTROL STIPULATIONS

PEDESTRIAN AND BICYCLE ACCESS TO REMAIN OPEN AT ALL TIMES

WORK SHALL NOT EXCEED 12HRS

MIN 12' CLEARANCE FOR TRAFFIC

C17(CA)
ROAD WORK
40 MPH
Placed at each W20-1

LOC 16
ELEC
NOT TO SCALE

PM 31101324

Owner: STANISLAUS COUNTY	
Project Location: Dodds Rd and S Henry Rd	Project City: Oakdale, CA
Prime Contractor: PG&E	Traffic Control Contractor: ED SAFETY INC
Phone: 209-333-0807 / Sheet Number: PS-4	Date: 10/13/2014
Prepared By: ED SAFETY SERVICES, INC	

HOURS OF WORK SHALL BE DETERMINED BY STANISLAUS COUNTY

SIGNS BEING USED

48X48" C30A-CA

48X48" C24-CA

48X48" W20-1

N
W ED E
S

TRAFFIC CONTROL ZONES				MAX CONE SPACING	
SPEED	TAPER	BUFFER	SIGN SPACING	TAPER	TANGENT
25	125'	60'	100'	25	50
30	180'	90'		30	60
35	245'	120'	250'	35	70
40	320'	160'		40	80
50	600'	300'	500'	50	100

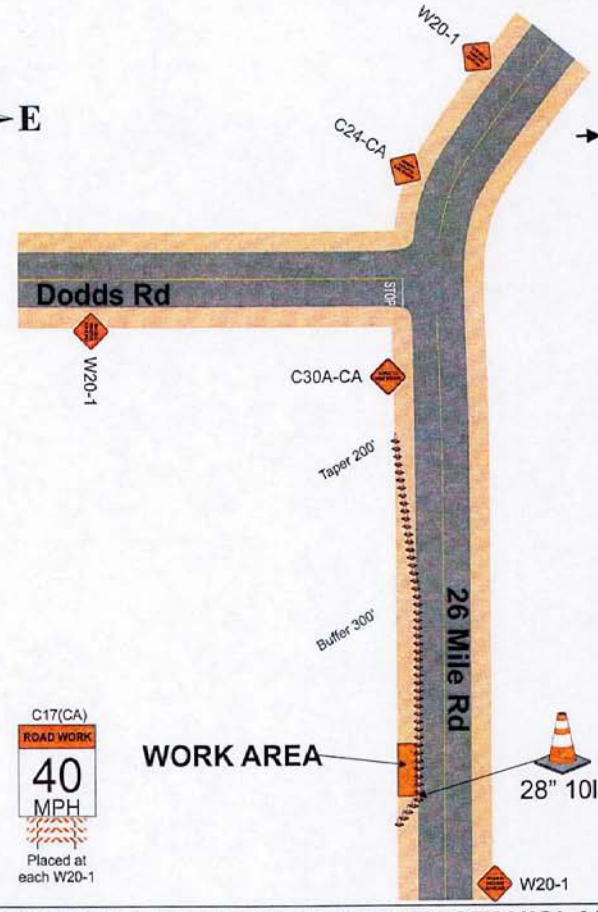

ADDITIONAL TRAFFIC CONTROL PERSON TO MAINTAIN CLOSURE AND ASSIST BICYCLE, PEDESTRIAN AND DRIVE WAY TRAFFIC SHOULD NEED ARISE

TOW-AWAY ZONE

R30 24X24" BARRICADE MOUNTED, PLACED ON BOTH SIDES OF STREET 20' APART 72HR PRIOR TO START OF WORK

FOR TCP QUESTIONS CALL:
ROBERT @ 209-200-3351

SEE SPEC SHEET 2 FOR ADDITIONAL TRAFFIC CONTROL STIPULATIONS

PEDESTRIAN AND BICYCLE ACCESS TO REMAIN OPEN AT ALL TIMES

WORK SHALL NOT EXCEED 12HRS

MIN 12' CLEARANCE FOR TRAFFIC

C17(CA)
ROAD WORK
40
MPH
Placed at each W20-1

LOC 14
ELEC
NOT TO SCALE

PM 31101324

Owner: STANISLAUS COUNTY	
Project Location: Dodds Rd and S Henry Rd	Project City: Oakdale, CA
Prime Contractor: PG&E	Traffic Control Contractor: ED SAFETY INC
Phone: 209-333-0807 / Sheet Number: PS-5	Date: 10/13/2014
Prepared By: ED SAFETY SERVICES, INC	

HOURS OF WORK SHALL BE DETERMINED BY STANISLAUS COUNTY